



Stonestreet Green Solar

Land Plans

PINS Ref: EN010135
Doc Ref. 2.1
Version 1
June 2024

APFP Regulation 5(2)(i)
Planning Act 2008

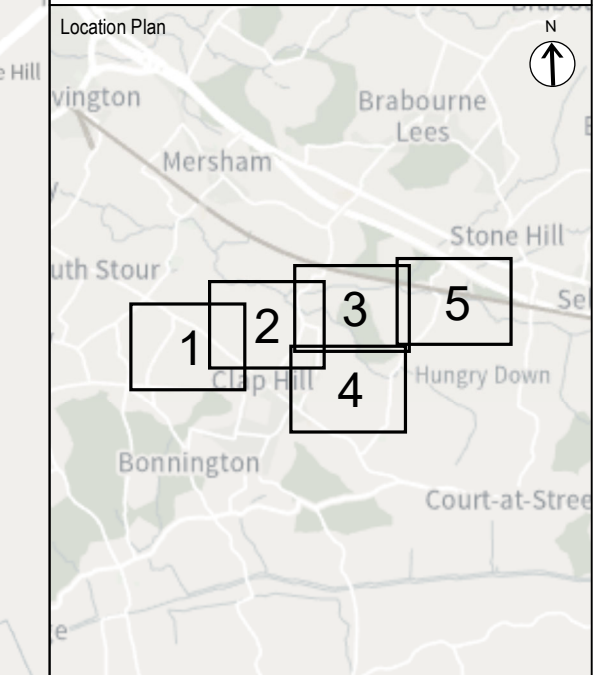
The Infrastructure Planning (Applications: Prescribed Forms and Procedure) Regulations 2009



2.1 Land Plans

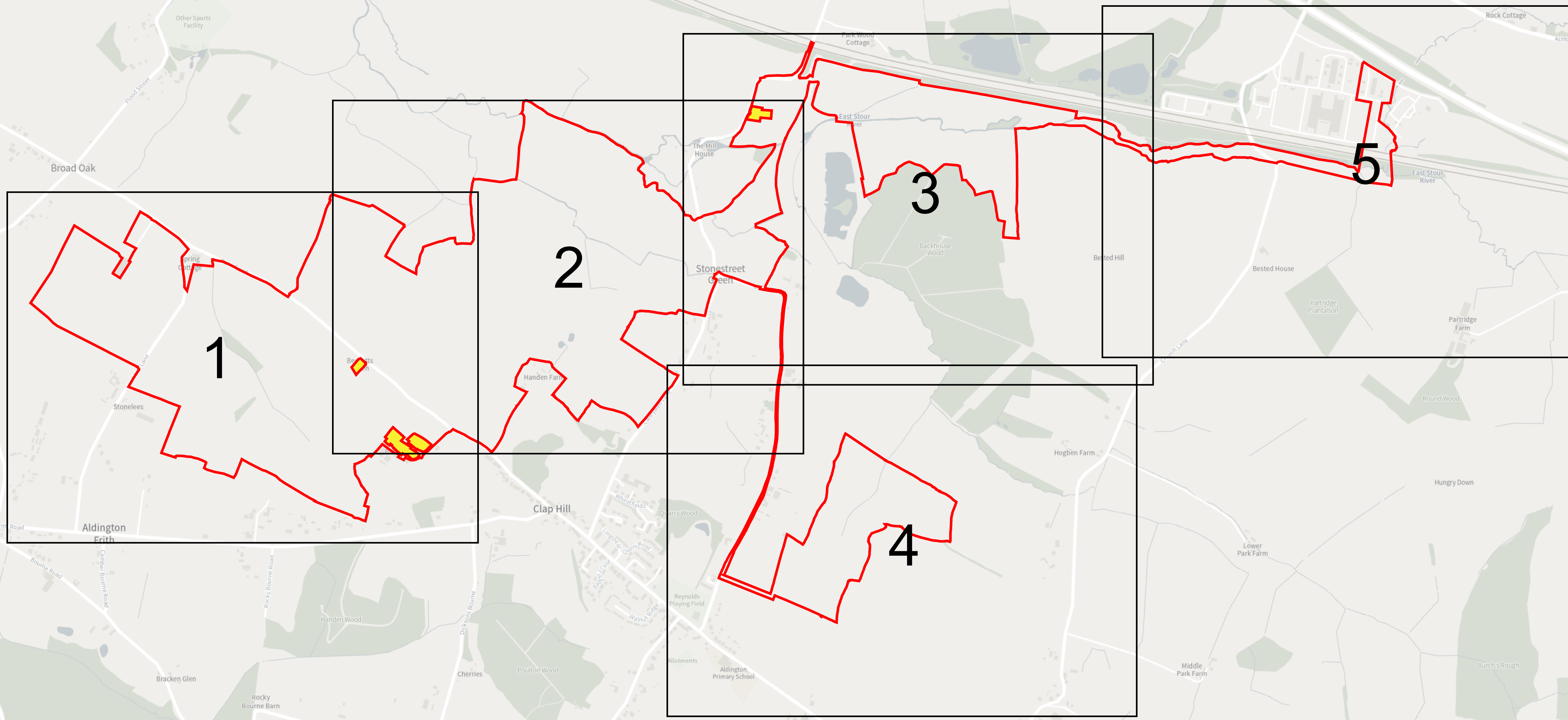
Drawing Number	Revision	Drawing Title	Scale
GH-146316001-LP-0	04	Land Plans Key Sheet	1:7,500 @ A1
GH-146316001-LP-1	04	Land Plans Sheet 1 of 5	1:2,000 @ A1
GH-146316001-LP-2	04	Land Plans Sheet 2 of 5	1:2,000 @ A1
GH-146316001-LP-3	04	Land Plans Sheet 3 of 5	1:2,000 @ A1
GH-146316001-LP-4	04	Land Plans Sheet 4 of 5	1:2,000 @ A1
GH-146316001-LP-5	04	Land Plans Sheet 5 of 5	1:2,000 @ A1
GH-146316001-LP-6	04	Land Plans Inset Sheet 1 of 3	At scale indicated
GH-146316001-LP-7	04	Land Plans Inset Sheet 2 of 3	At scale indicated
GH-146316001-LP-8	04	Land Plans Inset Sheet 3 of 3	At scale indicated

COPYRIGHT GATELEY HAMER LIMITED. THIS DOCUMENT HAS BEEN PREPARED PURSUANT TO AND SUBJECT TO THE TERMS OF APPOINTMENT BY THE CLIENT AND FOR THE SPECIFIC PURPOSES CONNECTED WITH THE PROJECT ONLY. IT SHOULD NOT BE RELIED UPON BY ANY OTHER PARTY OR USED FOR ANY OTHER PURPOSE. GATELEY HAMER ACCEPTS NO LIABILITY WHICH MAY ARISE FROM RELIANCE OR USE OF THIS DOCUMENT OR THE DATA CONTAINED HEREIN BY ANY OTHER PARTY OR FOR ANY OTHER PURPOSE.



Notes
 1. DO NOT SCALE FROM THIS DRAWING. USE ONLY PRINTED DIMENSIONS
 2. ALL DIMENSIONS ARE IN METRES UNLESS STATED OTHERWISE
 3. THIS DRAWING IS TO BE READ IN CONJUNCTION WITH ALL OTHER RELEVANT DOCUMENTATION

KEY:
 Order limits - the area within which the authorised development may be carried out.
 For clarity, land shaded in yellow does not fall within the Order limits or Order land.



01	DCO Submission	JUNE 2024	AH	SM	NF
Rev	Description	Date	By	Check	Approved

Purpose of Issue
DCO APPLICATION

Gateley / HAMER
 One Eleven Edmund Street
 Birmingham B3 2HJ
 Tel: 0121 234 0000
 Web: gateleyhamer.com

Client
EPL 001 LIMITED

Project Title
STONESTREET GREEN SOLAR PROJECT

Drawing Title
LAND PLAN IN ACCORDANCE WITH REGULATION 5(2)(I) OF THE INFRASTRUCTURE PLANNING (APPLICATIONS: PRESCRIBED FORMS AND PROCEDURE) REGULATIONS 2009
KEY SHEET

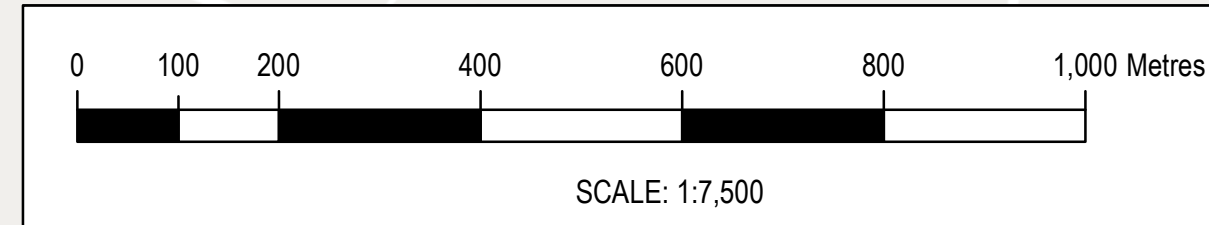
Drawn	Checked	Approved	Date
AH	SM	NF	JUN 2024

GH Project Number
146316.001

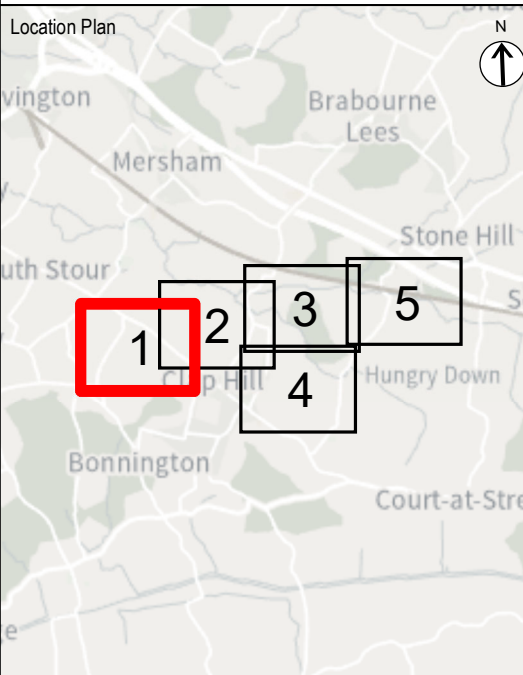
Scale at A1
1:7,500

Drawing Number
GH-146316001-LP-0

Revision
Rev. 01



COPYRIGHT GATELEY HAMER LIMITED. THIS DOCUMENT HAS BEEN PREPARED PURSUANT TO AND SUBJECT TO THE TERMS OF APPOINTMENT BY THE CLIENT AND FOR THE SPECIFIC PURPOSES CONNECTED WITH THE PROJECT ONLY. IT SHOULD NOT BE RELIED UPON BY ANY OTHER PARTY OR USED FOR ANY OTHER PURPOSE. GATELEY HAMER ACCEPTS NO LIABILITY WHICH MAY ARISE FROM RELIANCE OR USE OF THIS DOCUMENT OR THE DATA CONTAINED HEREIN BY ANY OTHER PARTY OR FOR ANY OTHER PURPOSE.



- Notes**
- DO NOT SCALE FROM THIS DRAWING. USE ONLY PRINTED DIMENSIONS
 - ALL DIMENSIONS ARE IN METRES UNLESS STATED OTHERWISE
 - THIS DRAWING IS TO BE READ IN CONJUNCTION WITH ALL OTHER RELEVANT DOCUMENTATION
 - REFER TO LAND PLAN INSET SHEET 1 OF 3 FOR INSET 1A

- KEY:**
- Order limits - the area within which the authorised development may be carried out.
 - For clarity, land shaded in yellow does not fall within the Order limits or Order land.
 - Order land - freehold to be compulsorily acquired and in relation to which it is proposed to extinguish easements, servitudes and other private rights.
 - Order land - freehold, excluding all Crown interests, to be compulsorily acquired and in relation to which it is proposed to extinguish easements, servitudes and other private rights.
 - Order land - new rights to be compulsorily acquired and restrictive covenants to be imposed and land in relation to which existing easements, servitudes and other private rights the exercise of which is inconsistent with the rights and restrictions acquired pursuant to the Order are to be extinguished.
 - Order land - new rights, excluding all Crown interests, to be compulsorily acquired and restrictive covenants to be imposed and land in relation to which existing easements, servitudes and other private rights the exercise of which is inconsistent with the rights and restrictions acquired pursuant to the Order are to be extinguished.

01	DCO Submission	JUNE 2024	AH SM	NF
Rev	Description	Date	By Check	Approved

Purpose of Issue
DCO APPLICATION

Gateley / HAMER
One Eleven Edmund Street
Birmingham B3 2HJ
Tel: 0121 234 0000
Web: gateleyhamer.com

Client
EPL 001 LIMITED

Project Title
STONESTREET GREEN SOLAR PROJECT

Drawing Title
LAND PLAN IN ACCORDANCE WITH REGULATION 5(2)(I) OF THE INFRASTRUCTURE PLANNING (APPLICATIONS: PRESCRIBED FORMS AND PROCEDURE) REGULATIONS 2009
SHEET 1 OF 5

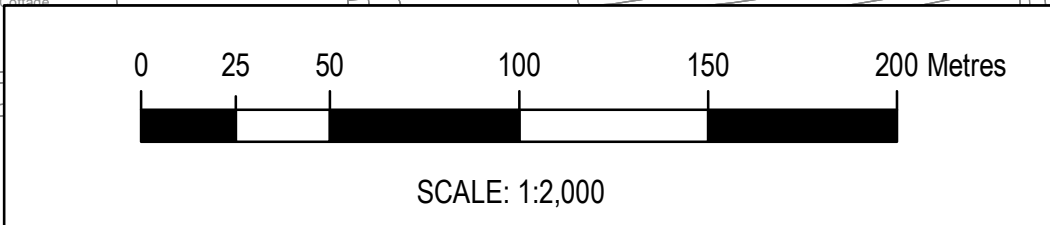
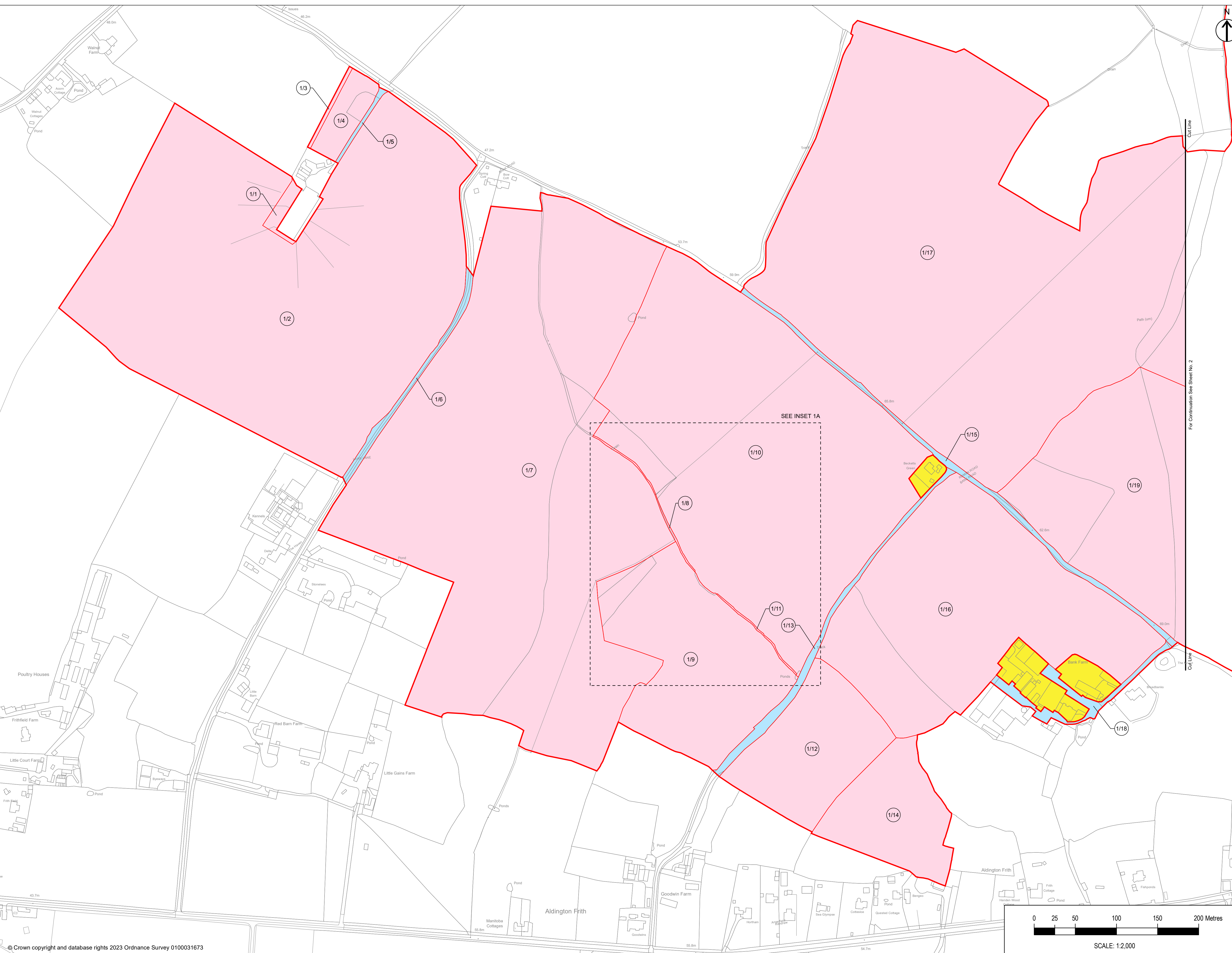
Drawn	Checked	Approved	Date
AH	SM	NF	JUN 2024

GH Project Number
146316.001

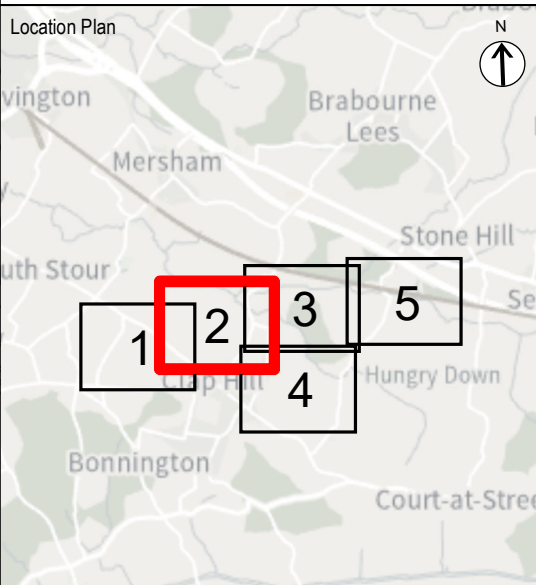
Scale at A1
1:2,000

Drawing Number
GH-146316001-LP-1

Revision
Rev. 01



COPYRIGHT GATELEY HAMER LIMITED. THIS DOCUMENT HAS BEEN PREPARED PURSUANT TO AND SUBJECT TO THE TERMS OF APPOINTMENT BY THE CLIENT AND FOR THE SPECIFIC PURPOSES CONNECTED WITH THE PROJECT ONLY. IT SHOULD NOT BE RELIED UPON BY ANY OTHER PARTY OR USED FOR ANY OTHER PURPOSE. GATELEY HAMER ACCEPTS NO LIABILITY WHICH MAY ARISE FROM RELIANCE OR USE OF THIS DOCUMENT OR THE DATA CONTAINED HEREIN BY ANY OTHER PARTY OR FOR ANY OTHER PURPOSE.



- Notes**
- DO NOT SCALE FROM THIS DRAWING. USE ONLY PRINTED DIMENSIONS
 - ALL DIMENSIONS ARE IN METRES UNLESS STATED OTHERWISE
 - THIS DRAWING IS TO BE READ IN CONJUNCTION WITH ALL OTHER RELEVANT DOCUMENTATION
 - REFER TO LAND PLAN INSET SHEET 1 OF 3 FOR INSET 2A.

- KEY:**
- Order limits - the area within which the authorised development may be carried out.
 - For clarity, land shaded in yellow does not fall within the Order limits or Order land.
 - Order land - freehold to be compulsorily acquired and in relation to which it is proposed to extinguish easements, servitudes and other private rights.
 - Order land - freehold, excluding all Crown interests, to be compulsorily acquired and in relation to which it is proposed to extinguish easements, servitudes and other private rights.
 - Order land - new rights to be compulsorily acquired and restrictive covenants to be imposed and land in relation to which existing easements, servitudes and other private rights the exercise of which is inconsistent with the rights and restrictions acquired pursuant to the Order are to be extinguished.
 - Order land - new rights, excluding all Crown interests, to be compulsorily acquired and restrictive covenants to be imposed and land in relation to which existing easements, servitudes and other private rights the exercise of which is inconsistent with the rights and restrictions acquired pursuant to the Order are to be extinguished.

P01	DCO Submission	JUNE 2024	AH	SM	NF
-----	----------------	-----------	----	----	----

Rev	Description	Date	By	Check	Approved
-----	-------------	------	----	-------	----------

Purpose of Issue

DCO APPLICATION

Gateley / HAMER

One Eleven Edmund Street
Birmingham B3 2HJ
Tel: 0121 234 0000
Web: gateleyhamer.com

Client

EPL 001 LIMITED

Project Title

STONESTREET GREEN SOLAR PROJECT

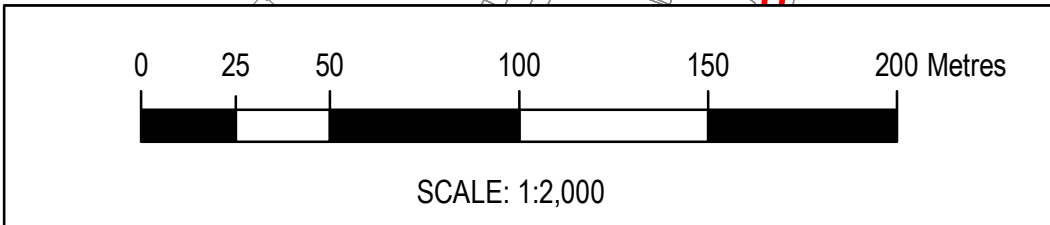
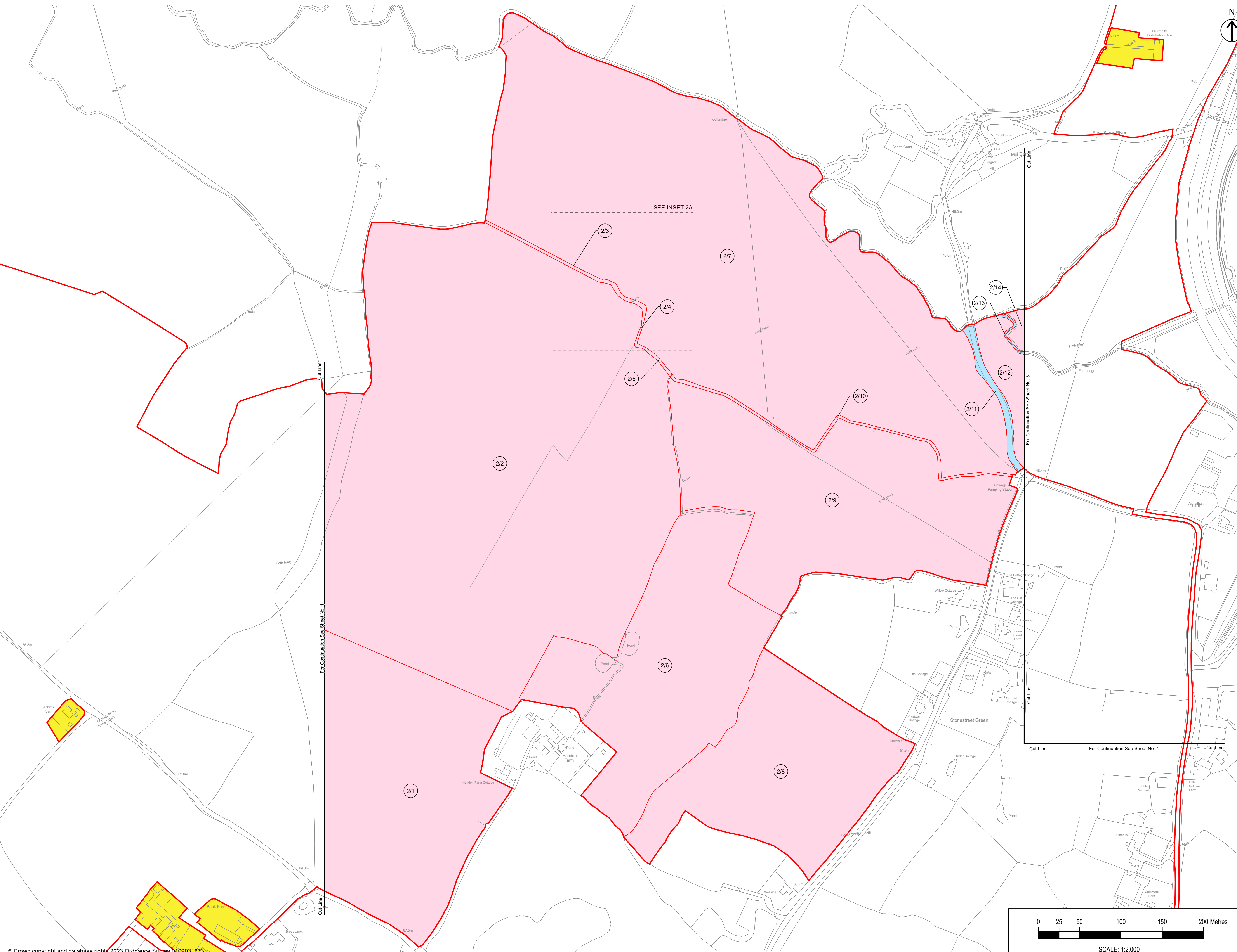
Drawing Title

LAND PLAN IN ACCORDANCE WITH REGULATION 5(2)(I) OF THE INFRASTRUCTURE PLANNING (APPLICATIONS: PRESCRIBED FORMS AND PROCEDURE) REGULATIONS 2009
SHEET 2 OF 5

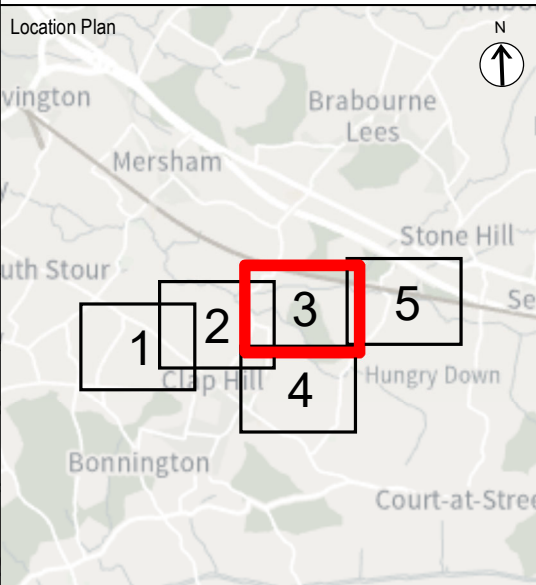
Drawn	Checked	Approved	Date
AH	SM	NF	JUN 2024

GH Project Number	Scale at A1
146316.001	1:2,000

Drawing Number	Revision
GH-146316001-LP-2	Rev. 01



COPYRIGHT GATELEY HAMER LIMITED. THIS DOCUMENT HAS BEEN PREPARED PURSUANT TO AND SUBJECT TO THE TERMS OF APPOINTMENT BY THE CLIENT AND FOR THE SPECIFIC PURPOSES CONNECTED WITH THE PROJECT ONLY. IT SHOULD NOT BE RELIED UPON BY ANY OTHER PARTY OR USED FOR ANY OTHER PURPOSE. GATELEY HAMER ACCEPTS NO LIABILITY WHICH MAY ARISE FROM RELIANCE OR USE OF THIS DOCUMENT OR THE DATA CONTAINED HEREIN BY ANY OTHER PARTY OR FOR ANY OTHER PURPOSE.



- Notes
- DO NOT SCALE FROM THIS DRAWING. USE ONLY PRINTED DIMENSIONS
 - ALL DIMENSIONS ARE IN METRES UNLESS STATED OTHERWISE
 - THIS DRAWING IS TO BE READ IN CONJUNCTION WITH ALL OTHER RELEVANT DOCUMENTATION
 - REFER TO LAND PLAN INSET SHEET 2 OF 3 FOR INSETS 3A - 3B

- KEY:
- Order limits - the area within which the authorised development may be carried out.
 - For clarity, land shaded in yellow does not fall within the Order limits or Order land.
 - Order land - freehold to be compulsorily acquired and in relation to which it is proposed to extinguish easements, servitudes and other private rights.
 - Order land - freehold, excluding all Crown interests, to be compulsorily acquired and in relation to which it is proposed to extinguish easements, servitudes and other private rights.
 - Order land - new rights to be compulsorily acquired and restrictive covenants to be imposed and land in relation to which existing easements, servitudes and other private rights the exercise of which is inconsistent with the rights and restrictions acquired pursuant to the Order are to be extinguished.
 - Order land - new rights, excluding all Crown interests, to be compulsorily acquired and restrictive covenants to be imposed and land in relation to which existing easements, servitudes and other private rights the exercise of which is inconsistent with the rights and restrictions acquired pursuant to the Order are to be extinguished.

01	DCO Submission	JUNE 2024	AH	SM	NF
Rev	Description	Date	By	Check	Approved

Purpose of Issue
DCO APPLICATION

Gateley / HAMER
 One Eleven Edmund Street
 Birmingham B3 2HJ
 Tel: 0121 234 0000
 Web: gateleyhamer.com

Client
EPL 001 LIMITED

Project Title
STONESTREET GREEN SOLAR PROJECT

Drawing Title
LAND PLAN IN ACCORDANCE WITH REGULATION 5(2)(I) OF THE INFRASTRUCTURE PLANNING (APPLICATIONS: PRESCRIBED FORMS AND PROCEDURE) REGULATIONS 2009
SHEET 3 OF 5

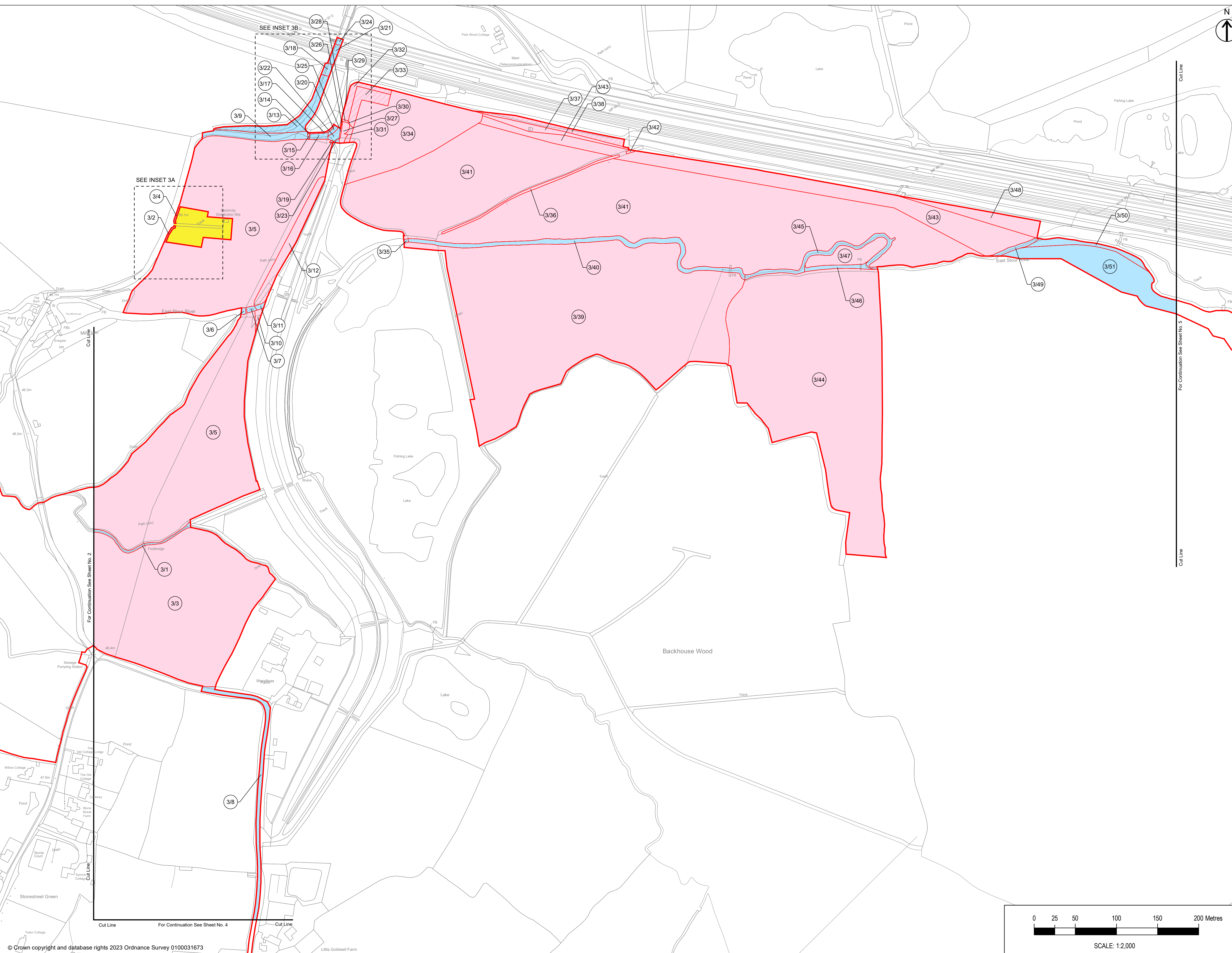
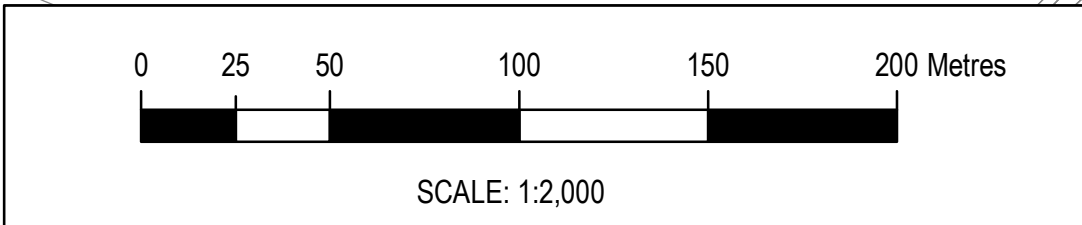
Drawn	Checked	Approved	Date
AH	SM	NF	JUN 2024

GH Project Number
146316.001

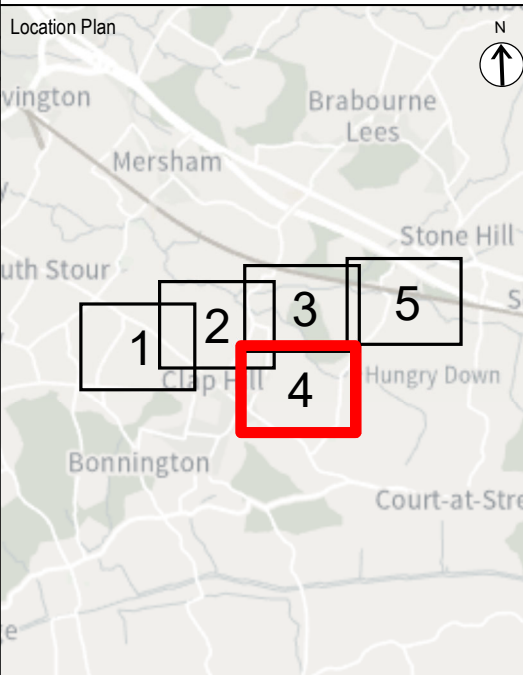
Scale at A1
1:2,000

Drawing Number
GH-146316001-LP-3

Revision
Rev. 01



COPYRIGHT GATELEY HAMER LIMITED. THIS DOCUMENT HAS BEEN PREPARED PURSUANT TO AND SUBJECT TO THE TERMS OF APPOINTMENT BY THE CLIENT AND FOR THE SPECIFIC PURPOSES CONNECTED WITH THE PROJECT ONLY. IT SHOULD NOT BE RELIED UPON BY ANY OTHER PARTY OR USED FOR ANY OTHER PURPOSE. GATELEY HAMER ACCEPTS NO LIABILITY WHICH MAY ARISE FROM RELIANCE OR USE OF THIS DOCUMENT OR THE DATA CONTAINED HEREIN BY ANY OTHER PARTY OR FOR ANY OTHER PURPOSE.



- Notes**
- DO NOT SCALE FROM THIS DRAWING. USE ONLY PRINTED DIMENSIONS
 - ALL DIMENSIONS ARE IN METRES UNLESS STATED OTHERWISE
 - THIS DRAWING IS TO BE READ IN CONJUNCTION WITH ALL OTHER RELEVANT DOCUMENTATION
 - REFER TO LAND PLAN INSET SHEET 2 OF 3 FOR INSET 4A - 4B.

- KEY:**
- Order limits - the area within which the authorised development may be carried out.
 - For clarity, land shaded in yellow does not fall within the Order limits or Order land.
 - Order land - freehold to be compulsorily acquired and in relation to which it is proposed to extinguish easements, servitudes and other private rights.
 - Order land - freehold, excluding all Crown interests, to be compulsorily acquired and in relation to which it is proposed to extinguish easements, servitudes and other private rights.
 - Order land - new rights to be compulsorily acquired and restrictive covenants to be imposed and land in relation to which existing easements, servitudes and other private rights the exercise of which is inconsistent with the rights and restrictions acquired pursuant to the Order are to be extinguished.
 - Order land - new rights, excluding all Crown interests, to be compulsorily acquired and restrictive covenants to be imposed and land in relation to which existing easements, servitudes and other private rights the exercise of which is inconsistent with the rights and restrictions acquired pursuant to the Order are to be extinguished.

01	DCO Submission	JUNE 2024	AH	SM	NF
Rev	Description	Date	By	Check	Approved

Purpose of Issue
DCO APPLICATION

Gateley / HAMER
 One Eleven Edmund Street
 Birmingham B3 2HJ
 Tel: 0121 234 0000
 Web: gateleyhamer.com

Client
EPL 001 LIMITED

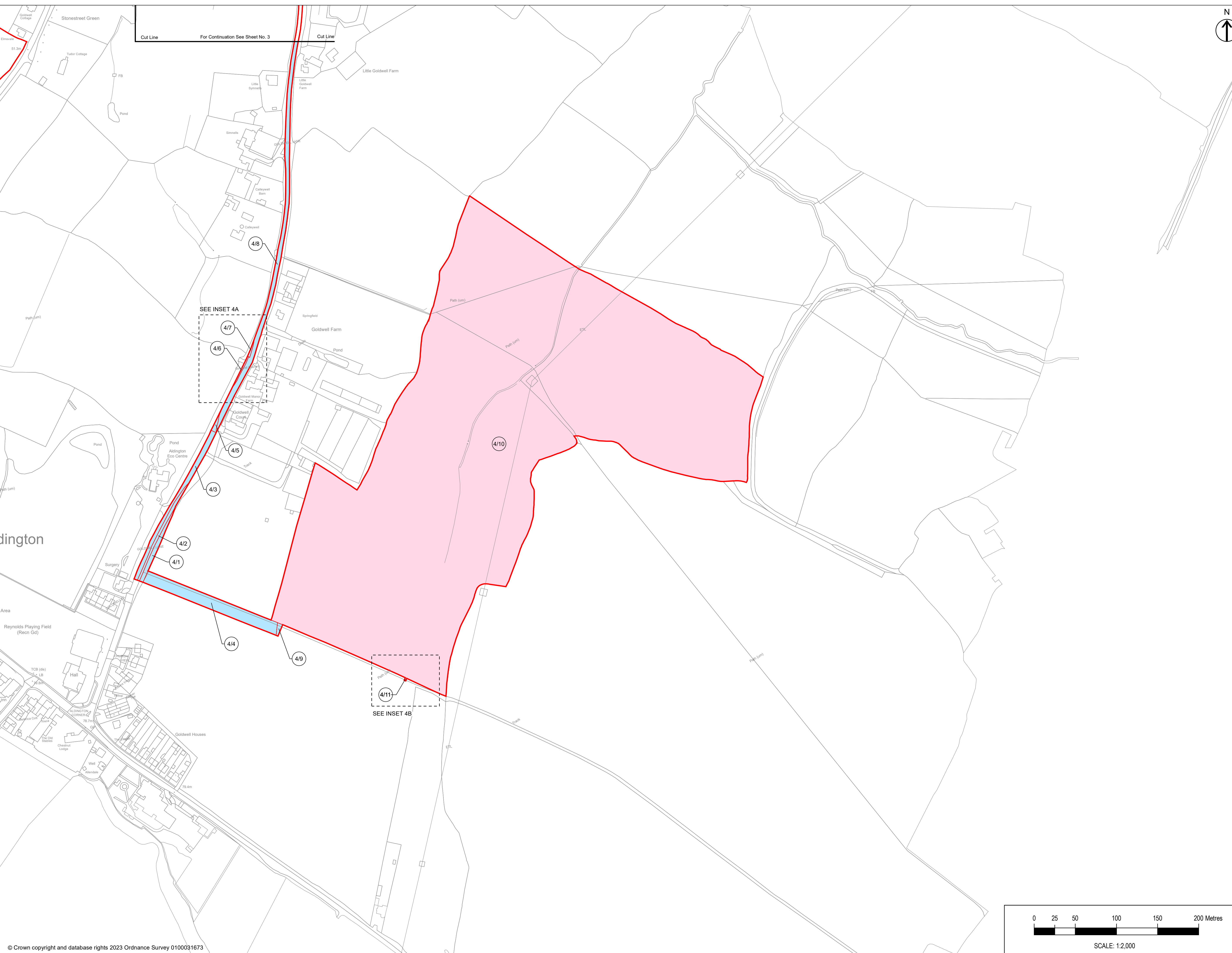
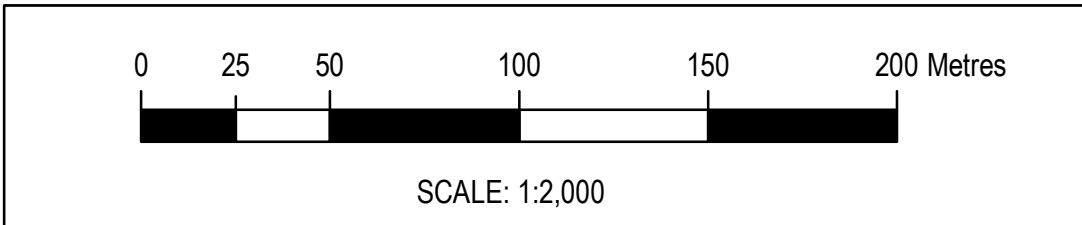
Project Title
STONESTREET GREEN SOLAR PROJECT


Drawing Title
LAND PLAN IN ACCORDANCE WITH REGULATION 5(2)(I) OF THE INFRASTRUCTURE PLANNING (APPLICATIONS: PRESCRIBED FORMS AND PROCEDURE) REGULATIONS 2009
SHEET 4 OF 5

Drawn	Checked	Approved	Date
AH	SM	NF	JUN 2024

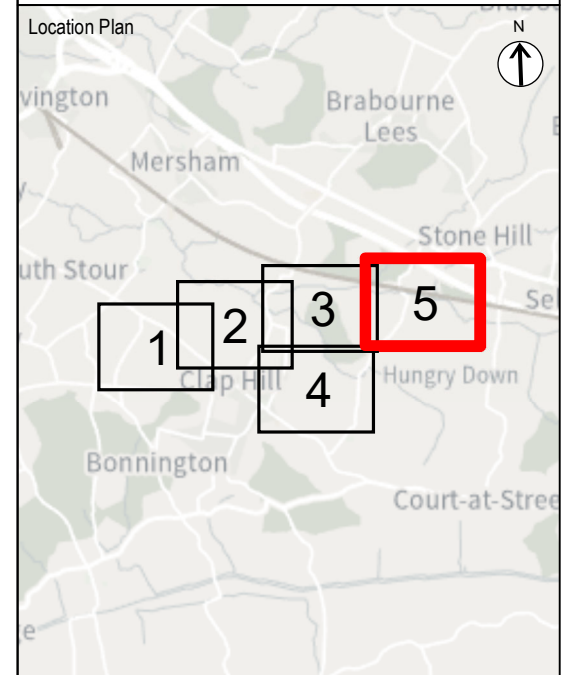
GH Project Number	Scale at A1
146316.001	1:2,000

Drawing Number	Revision
GH-146316001-LP-4	Rev. 01





COPYRIGHT GATELEY HAMER LIMITED. THIS DOCUMENT HAS BEEN PREPARED PURSUANT TO AND SUBJECT TO THE TERMS OF APPOINTMENT BY THE CLIENT AND FOR THE SPECIFIC PURPOSES CONNECTED WITH THE PROJECT ONLY. IT SHOULD NOT BE RELIED UPON BY ANY OTHER PARTY OR USED FOR ANY OTHER PURPOSE. GATELEY HAMER ACCEPTS NO LIABILITY WHICH MAY ARISE FROM RELIANCE OR USE OF THIS DOCUMENT OR THE DATA CONTAINED HEREIN BY ANY OTHER PARTY OR FOR ANY OTHER PURPOSE.



- Notes
1. DO NOT SCALE FROM THIS DRAWING. USE ONLY PRINTED DIMENSIONS
 2. ALL DIMENSIONS ARE IN METRES UNLESS STATED OTHERWISE
 3. THIS DRAWING IS TO BE READ IN CONJUNCTION WITH ALL OTHER RELEVANT DOCUMENTATION
 4. REFER TO LAND PLAN INSET SHEET 3 OF 3 FOR INSETS SA - SC.

- KEY:
- Order limits - the area within which the authorised development may be carried out.
 - For clarity, land shaded in yellow does not fall within the Order limits or Order land.
 - Order land - freehold to be compulsorily acquired and in relation to which it is proposed to extinguish easements, servitudes and other private rights.
 - Order land - freehold, excluding all Crown interests, to be compulsorily acquired and in relation to which it is proposed to extinguish easements, servitudes and other private rights.
 - Order land - new rights to be compulsorily acquired and restrictive covenants to be imposed and land in relation to which existing easements, servitudes and other private rights the exercise of which is inconsistent with the rights and restrictions acquired pursuant to the Order are to be extinguished.
 - Order land - new rights, excluding all Crown interests, to be compulsorily acquired and restrictive covenants to be imposed and land in relation to which existing easements, servitudes and other private rights the exercise of which is inconsistent with the rights and restrictions acquired pursuant to the Order are to be extinguished.

01	DCO Submission	JUNE 2024	AH	SM	NF
Rev	Description	Date	By	Check	Approved

Purpose of Issue
DCO APPLICATION

Gateley / HAMER

One Eleven Edmund Street
Birmingham B3 2HJ
Tel: 0121 234 0000
Web: gateleyhamer.com

Client
EPL 001 LIMITED

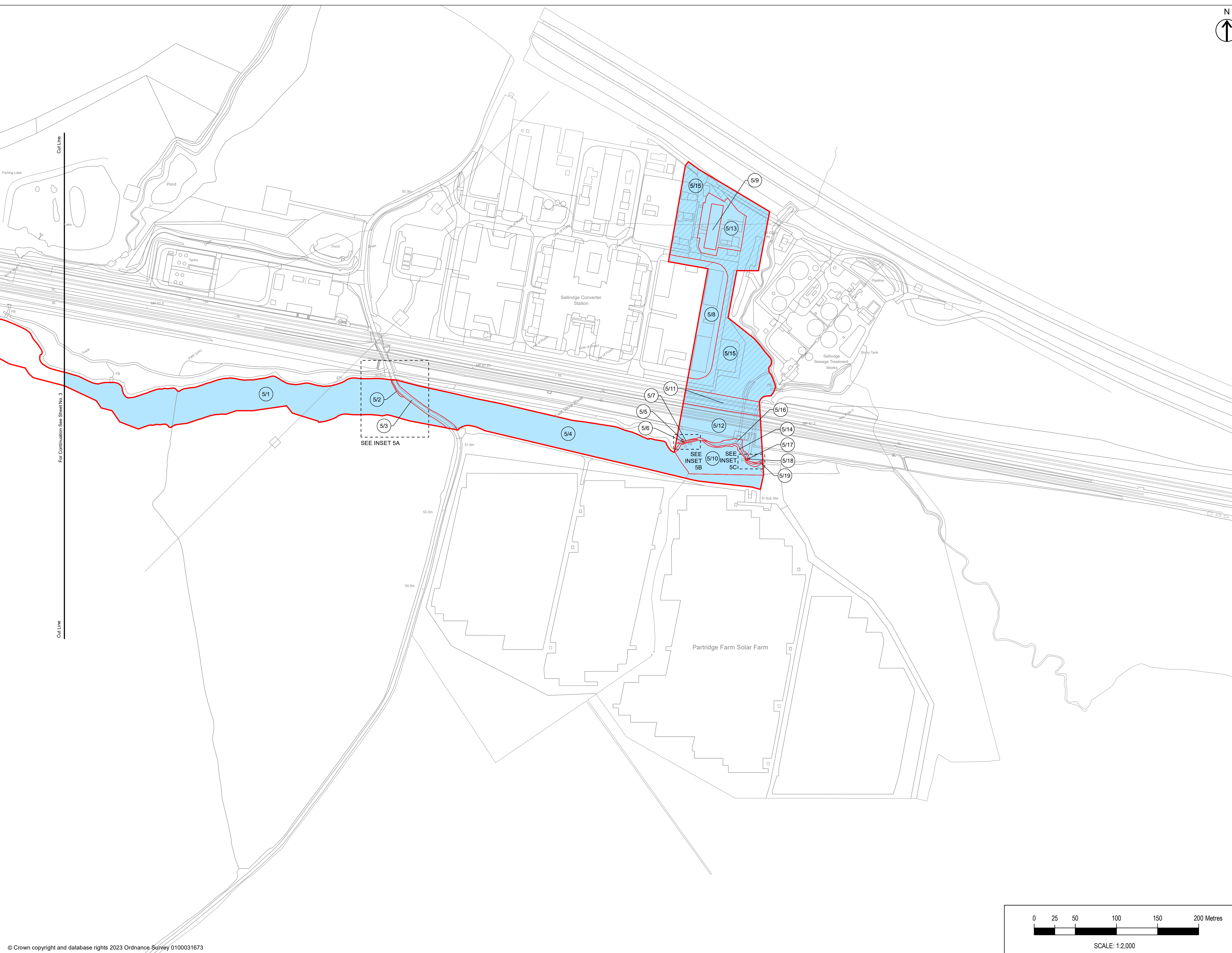
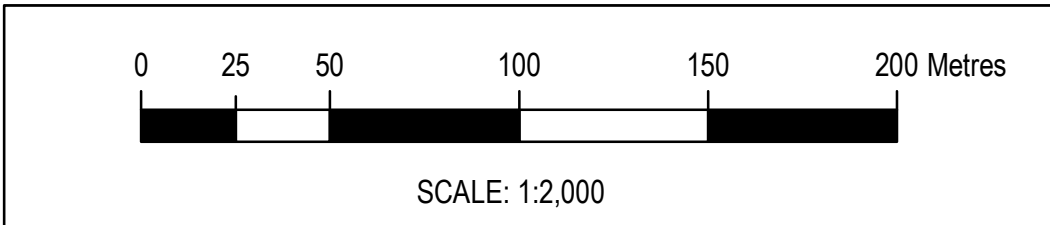
Project Title
STONESTREET GREEN SOLAR PROJECT

Drawing Title
LAND PLAN IN ACCORDANCE WITH REGULATION 5(2)(I) OF THE INFRASTRUCTURE PLANNING (APPLICATIONS: PRESCRIBED FORMS AND PROCEDURE) REGULATIONS 2009
SHEET 5 OF 5

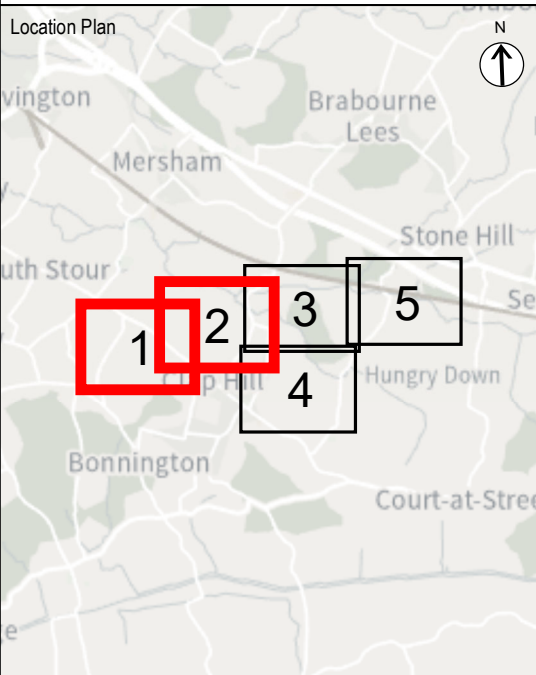
Drawn	Checked	Approved	Date
AH	SM	NF	JUN 2024

GH Project Number	Scale at A1
146316.001	1:2,000

Drawing Number	Revision
GH-146316001-LP-5	Rev. 01

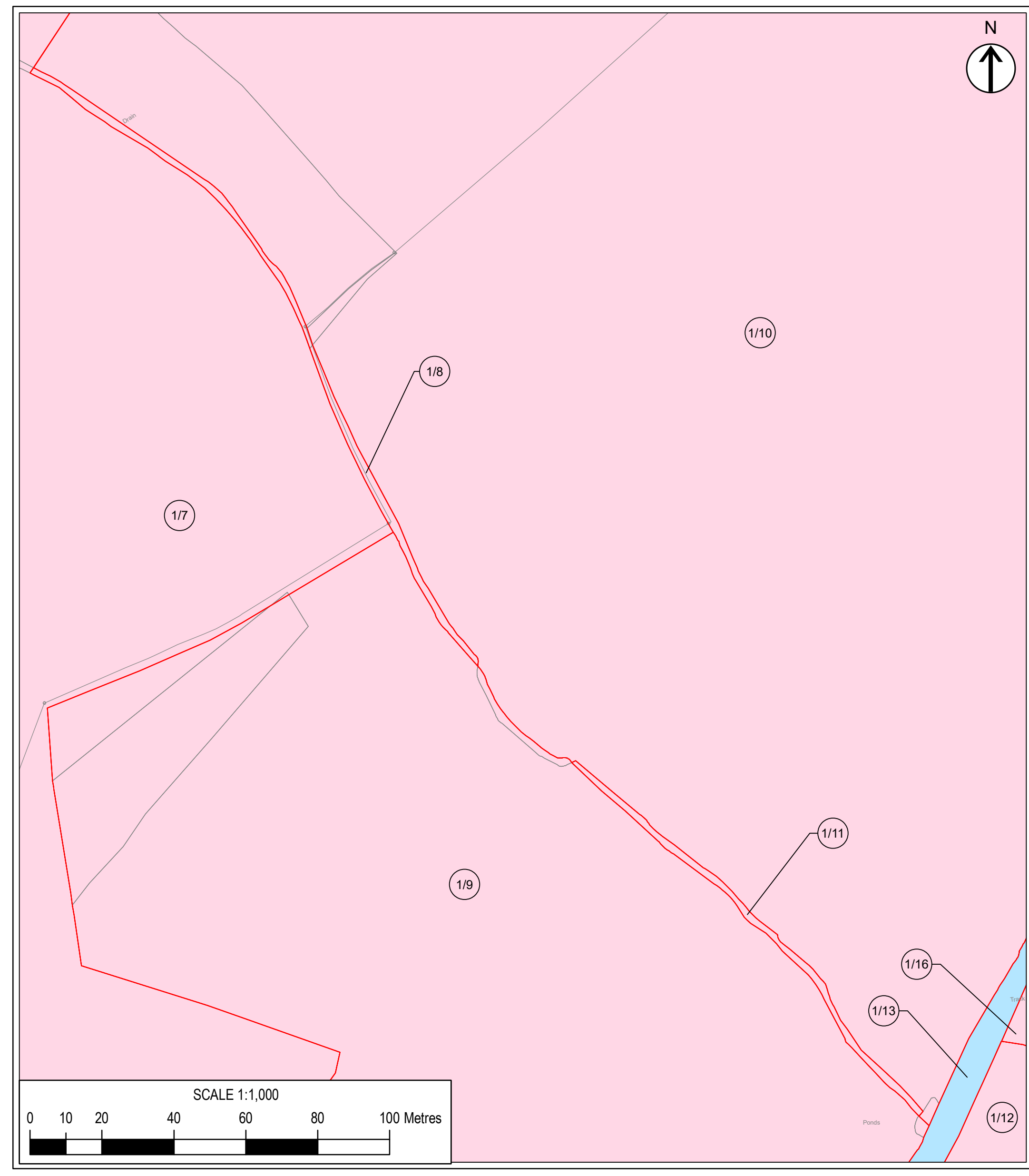


COPYRIGHT GATELEY HAMER LIMITED. THIS DOCUMENT HAS BEEN PREPARED PURSUANT TO AND SUBJECT TO THE TERMS OF APPOINTMENT BY THE CLIENT AND FOR THE SPECIFIC PURPOSES CONNECTED WITH THE PROJECT ONLY. IT SHOULD NOT BE RELIED UPON BY ANY OTHER PARTY OR USED FOR ANY OTHER PURPOSE. GATELEY HAMER ACCEPTS NO LIABILITY WHICH MAY ARISE FROM RELIANCE OR USE OF THIS DOCUMENT OR THE DATA CONTAINED HEREIN BY ANY OTHER PARTY OR FOR ANY OTHER PURPOSE.

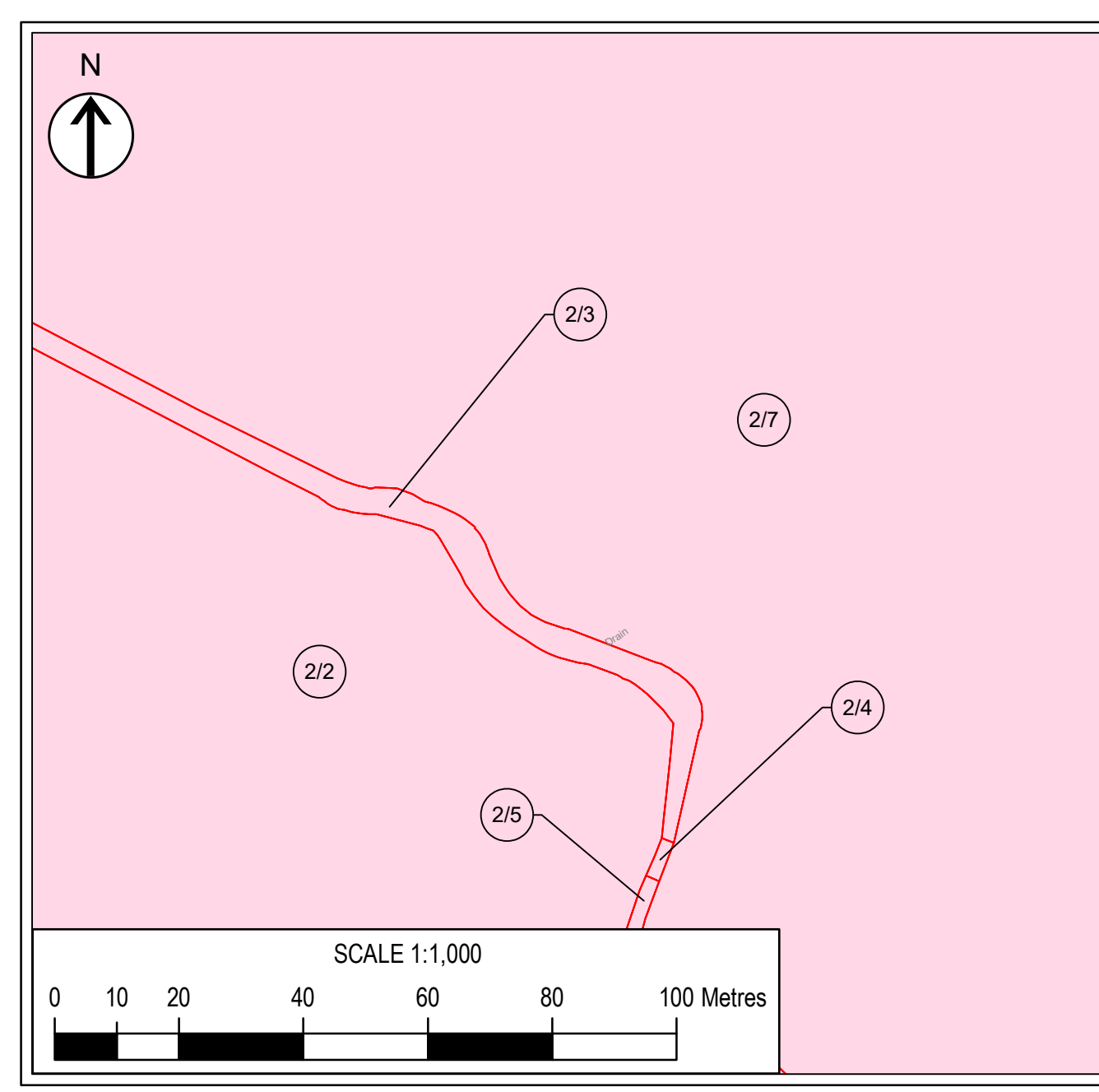


Notes
 1. DO NOT SCALE FROM THIS DRAWING. USE ONLY PRINTED DIMENSIONS
 2. ALL DIMENSIONS ARE IN METRES UNLESS STATED OTHERWISE
 3. THIS DRAWING IS TO BE READ IN CONJUNCTION WITH ALL OTHER RELEVANT DOCUMENTATION

- KEY:**
- Order limits - the area within which the authorised development may be carried out.
 - For clarity, land shaded in yellow does not fall within the Order limits or Order land.
 - Order land - freehold to be compulsorily acquired and in relation to which it is proposed to extinguish easements, servitudes and other private rights.
 - Order land - freehold, excluding all Crown interests, to be compulsorily acquired and in relation to which it is proposed to extinguish easements, servitudes and other private rights.
 - Order land - new rights to be compulsorily acquired and restrictive covenants to be imposed and land in relation to which existing easements, servitudes and other private rights the exercise of which is inconsistent with the rights and restrictions acquired pursuant to the Order are to be extinguished.
 - Order land - new rights, excluding all Crown interests, to be compulsorily acquired and restrictive covenants to be imposed and land in relation to which existing easements, servitudes and other private rights the exercise of which is inconsistent with the rights and restrictions acquired pursuant to the Order are to be extinguished.



INSET 1A



INSET 2A

01	DCO Submission	JUNE 2024	AH	SM	NF
Rev	Description	Date	By	Check	Approved

Purpose of Issue
DCO APPLICATION

Gateley / HAMER
 One Eleven Edmund Street
 Birmingham B3 2HJ
 Tel: 0121 234 0000
 Web: gateleyhamer.com

Client
EPL 001 LIMITED

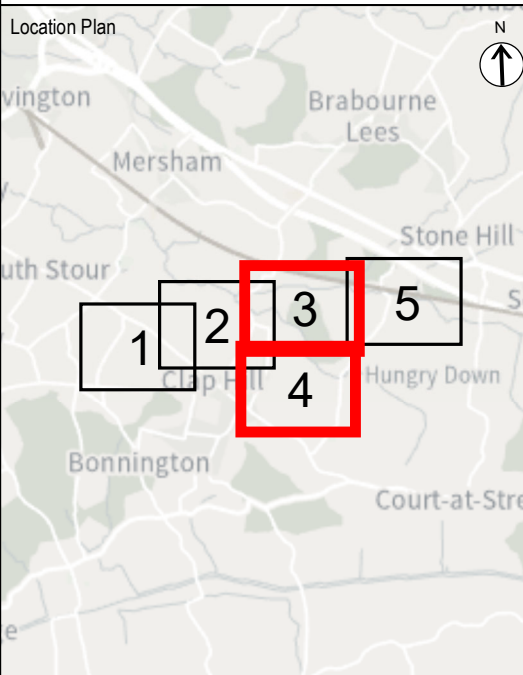
Project Title
STONESTREET GREEN SOLAR PROJECT

Drawing Title
**LAND PLAN IN ACCORDANCE WITH REGULATION 5(2)(i) OF THE INFRASTRUCTURE PLANNING (APPLICATIONS: PRESCRIBED FORMS AND PROCEDURE) REGULATIONS 2009
 INSET SHEET 1 OF 3**

Drawn	Checked	Approved	Date
AH	SM	NF	JUN 2024

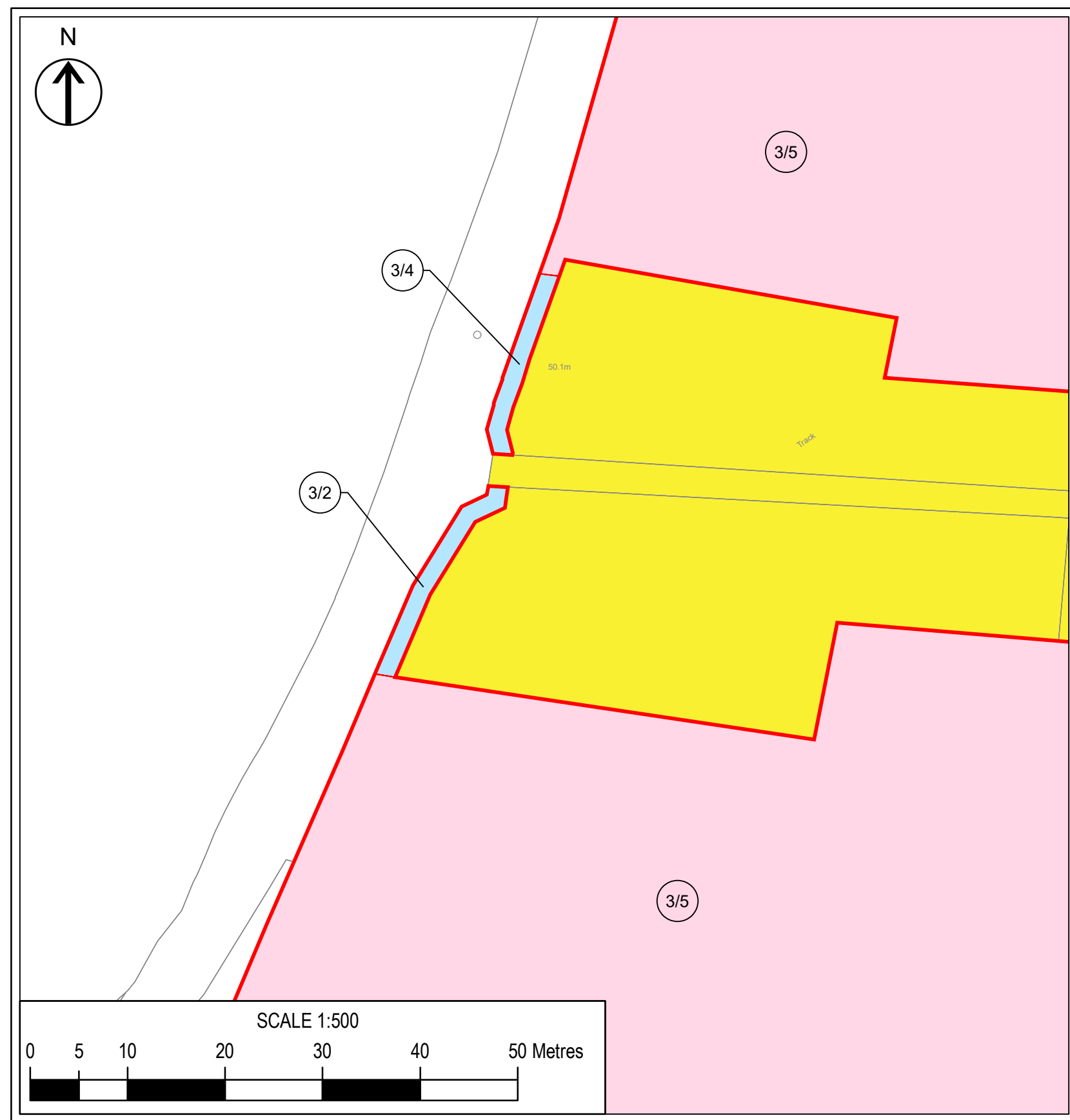
GH Project Number	Scale at A1
146316.001	N/A

Drawing Number	Revision
GH-146316001-LP-6	Rev. 01

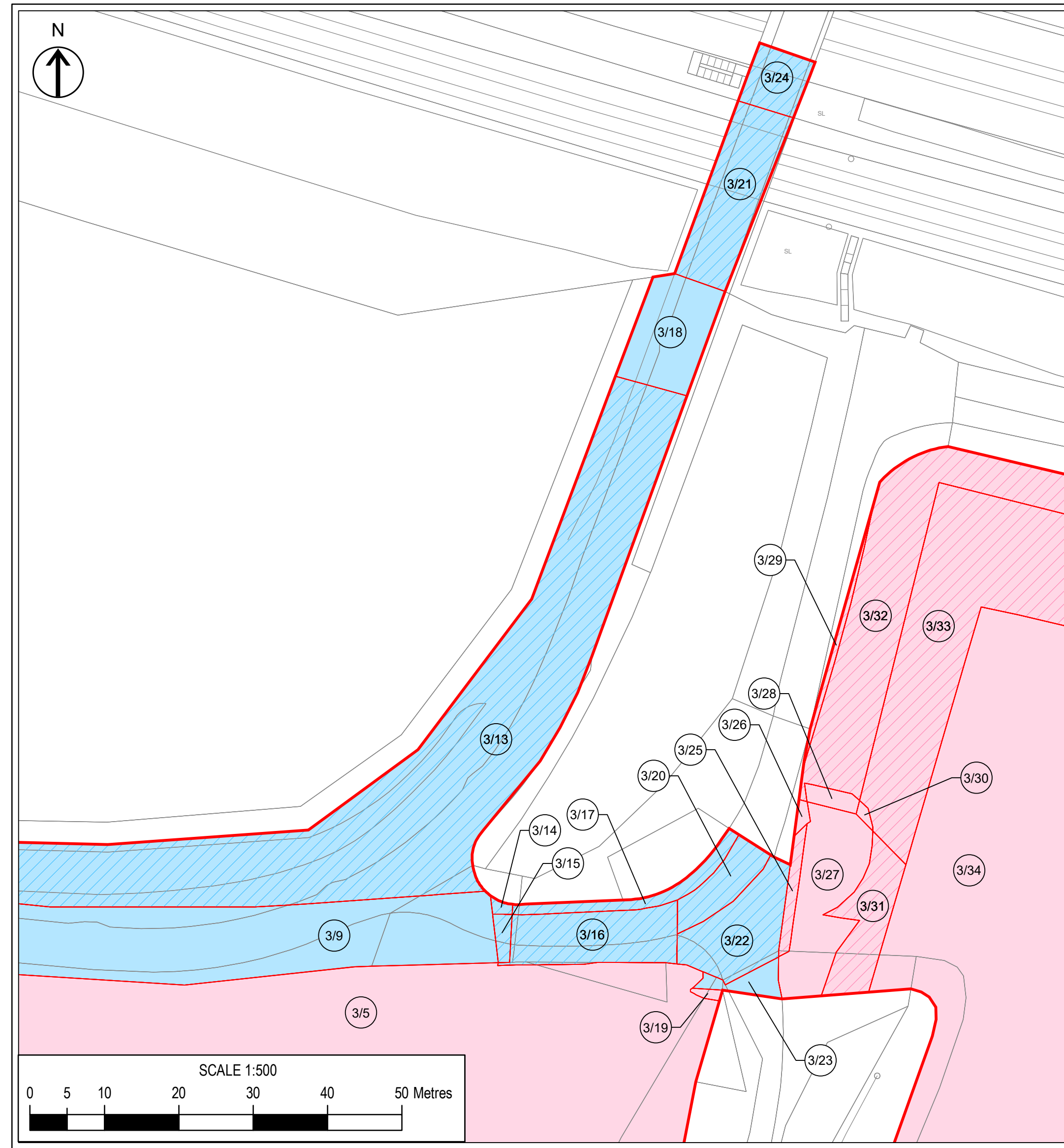


- Notes
- DO NOT SCALE FROM THIS DRAWING. USE ONLY PRINTED DIMENSIONS
 - ALL DIMENSIONS ARE IN METRES UNLESS STATED OTHERWISE
 - THIS DRAWING IS TO BE READ IN CONJUNCTION WITH ALL OTHER RELEVANT DOCUMENTATION

- KEY:
- Order limits - the area within which the authorised development may be carried out.
 - For clarity, land shaded in yellow does not fall within the Order limits or Order land.
 - Order land - freehold to be compulsorily acquired and in relation to which it is proposed to extinguish easements, servitudes and other private rights.
 - Order land - freehold, excluding all Crown interests, to be compulsorily acquired and in relation to which it is proposed to extinguish easements, servitudes and other private rights.
 - Order land - new rights to be compulsorily acquired and restrictive covenants to be imposed and land in relation to which existing easements, servitudes and other private rights the exercise of which is inconsistent with the rights and restrictions acquired pursuant to the Order are to be extinguished.
 - Order land - new rights, excluding all Crown interests, to be compulsorily acquired and restrictive covenants to be imposed and land in relation to which existing easements, servitudes and other private rights the exercise of which is inconsistent with the rights and restrictions acquired pursuant to the Order are to be extinguished.



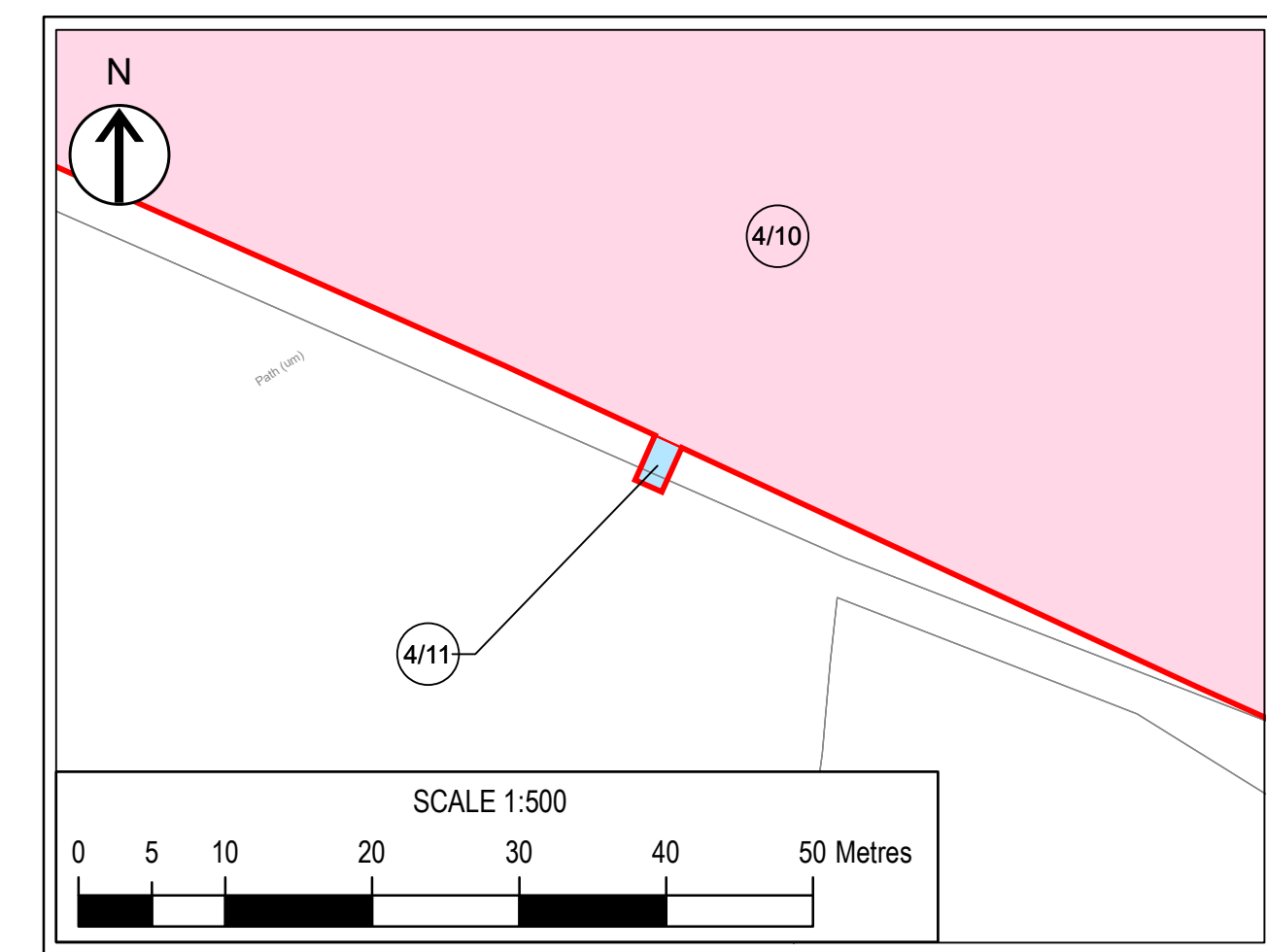
INSET 3A



INSET 3B



INSET 4A



INSET 4B

01	DCO Submission	JUNE 2024	AH	SM	NF
Rev	Description	Date	By	Check	Approved

Purpose of Issue
DCO APPLICATION

Gateley / HAMER
One Eleven Edmund Street
Birmingham B3 2HJ
Tel: 0121 234 0000
Web: gateleyhamer.com

Client
EPL 001 LIMITED

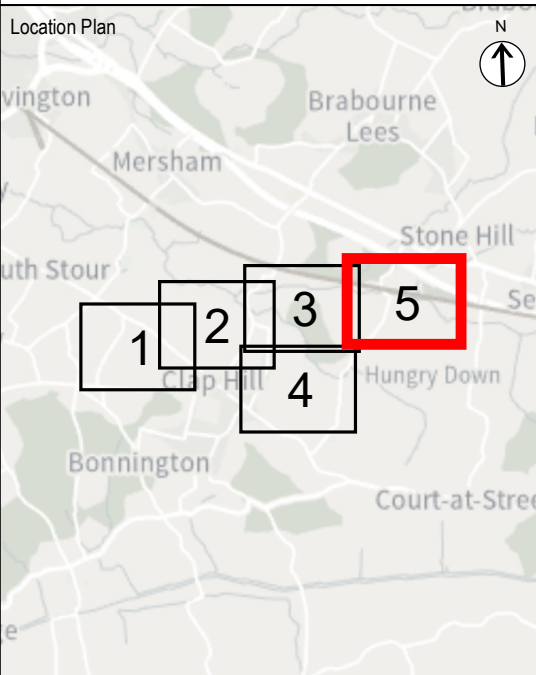
Project Title
STONESTREET GREEN SOLAR PROJECT

Drawing Title
**LAND PLAN IN ACCORDANCE WITH REGULATION 5(2)(I) OF THE INFRASTRUCTURE PLANNING (APPLICATIONS: PRESCRIBED FORMS AND PROCEDURE) REGULATIONS 2009
INSET SHEET 2 OF 3**

Drawn	Checked	Approved	Date
AH	SM	NF	JUN 2024

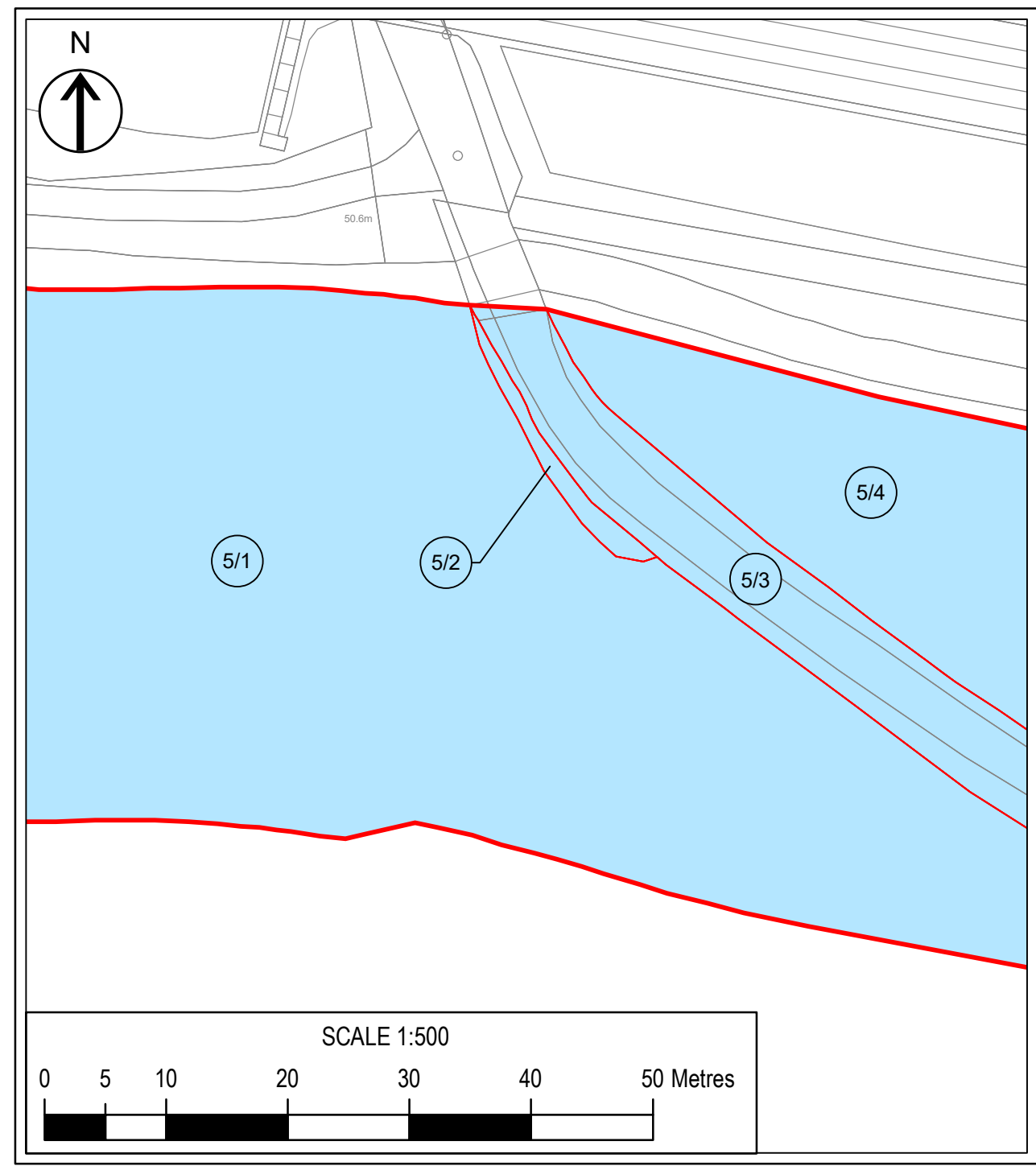
GH Project Number	Scale at A1
146316.001	N/A

Drawing Number	Revision
GH-146316001-LP-7	Rev. 01

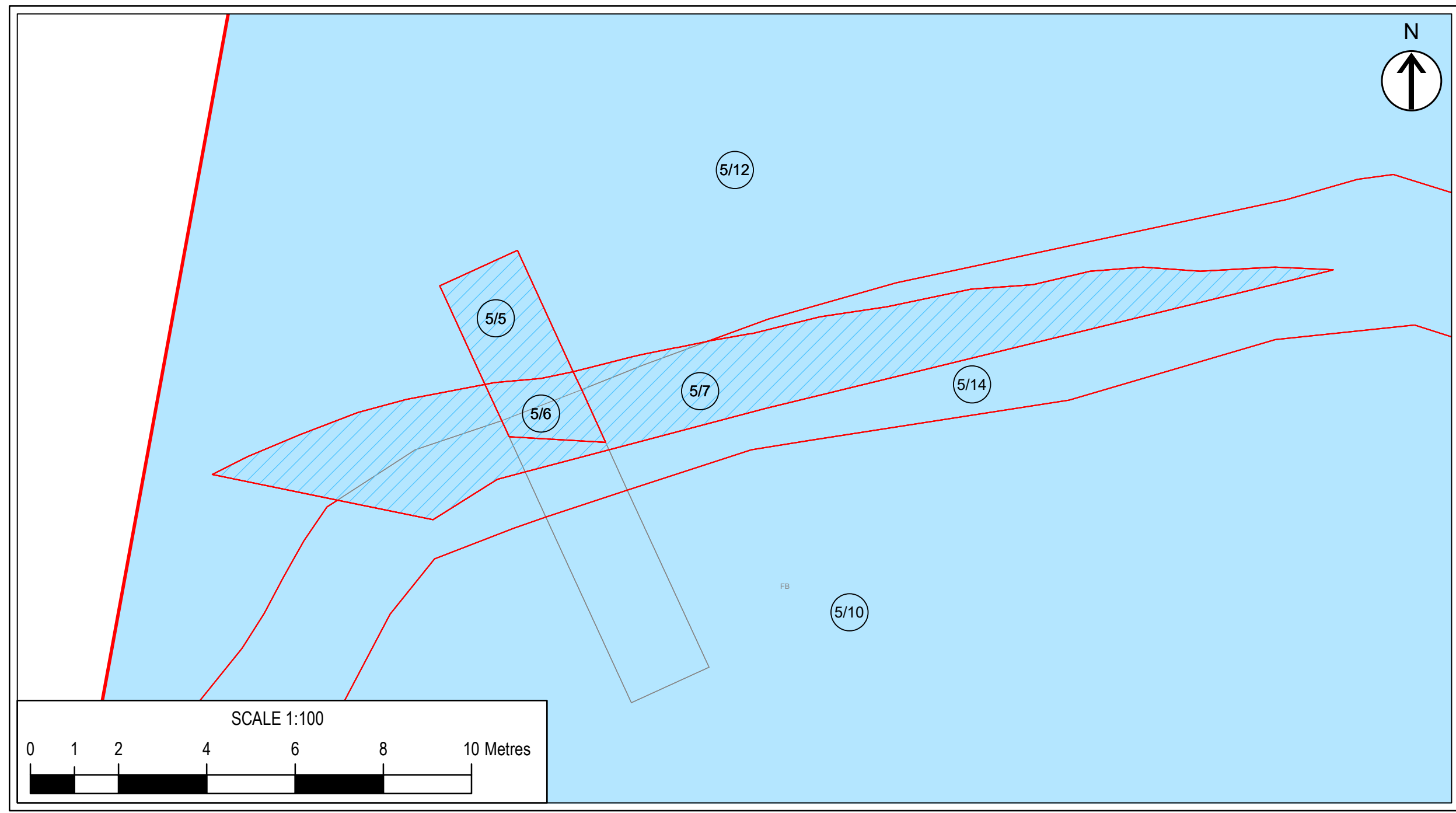


- Notes
- DO NOT SCALE FROM THIS DRAWING. USE ONLY PRINTED DIMENSIONS
 - ALL DIMENSIONS ARE IN METRES UNLESS STATED OTHERWISE
 - THIS DRAWING IS TO BE READ IN CONJUNCTION WITH ALL OTHER RELEVANT DOCUMENTATION

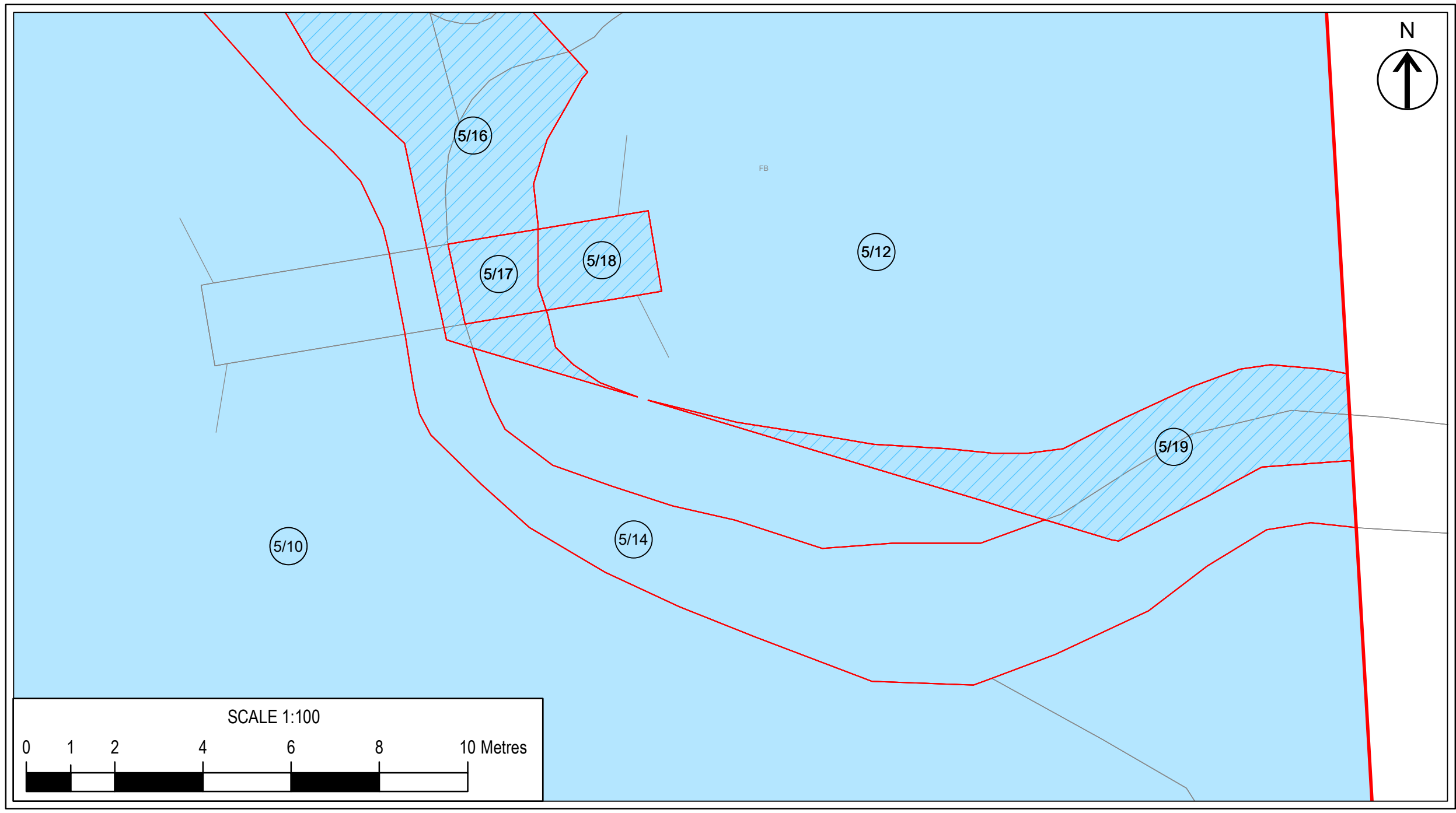
- KEY:
- Order limits - the area within which the authorised development may be carried out.
 - For clarity, land shaded in yellow does not fall within the Order limits or Order land.
 - Order land - freehold to be compulsorily acquired and in relation to which it is proposed to extinguish easements, servitudes and other private rights.
 - Order land - freehold, excluding all Crown interests, to be compulsorily acquired and in relation to which it is proposed to extinguish easements, servitudes and other private rights.
 - Order land - new rights to be compulsorily acquired and restrictive covenants to be imposed and land in relation to which existing easements, servitudes and other private rights the exercise of which is inconsistent with the rights and restrictions acquired pursuant to the Order are to be extinguished.
 - Order land - new rights, excluding all Crown interests, to be compulsorily acquired and restrictive covenants to be imposed and land in relation to which existing easements, servitudes and other private rights the exercise of which is inconsistent with the rights and restrictions acquired pursuant to the Order are to be extinguished.



INSET 5A



INSET 5B



INSET 5C

01	DCO Submission	JUNE 2024	AH	SM	NF
Rev	Description	Date	By	Check	Approved

Purpose of Issue

DCO APPLICATION

Gateley / HAMER
 One Eleven Edmund Street
 Birmingham B3 2HJ
 Tel: 0121 234 0000
 Web: gateleyhamer.com

Client
EPL 001 LIMITED

Project Title
STONESTREET GREEN SOLAR PROJECT

Drawing Title
LAND PLAN IN ACCORDANCE WITH REGULATION 5(2)(i) OF THE INFRASTRUCTURE PLANNING (APPLICATIONS: PRESCRIBED FORMS AND PROCEDURE) REGULATIONS 2009
INSET SHEET 3 OF 3

Drawn	Checked	Approved	Date
AH	SM	NF	JUN 2024

GH Project Number	Scale at A1
146316.001	N/A

Drawing Number	Revision
GH-146316001-LP-8	Rev. 01